
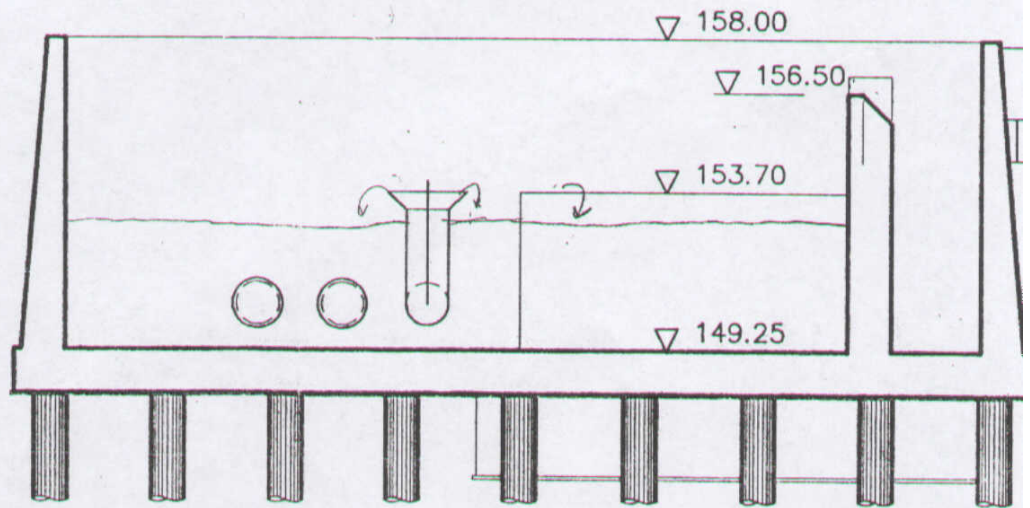


CONSORZIO DI BONIFICA TERRE D'APULIA
DIGA LOCCONE
MINERVINO MURGE
Planimetria scala 1: 5000
Rilievo Aerofotogrammetrico

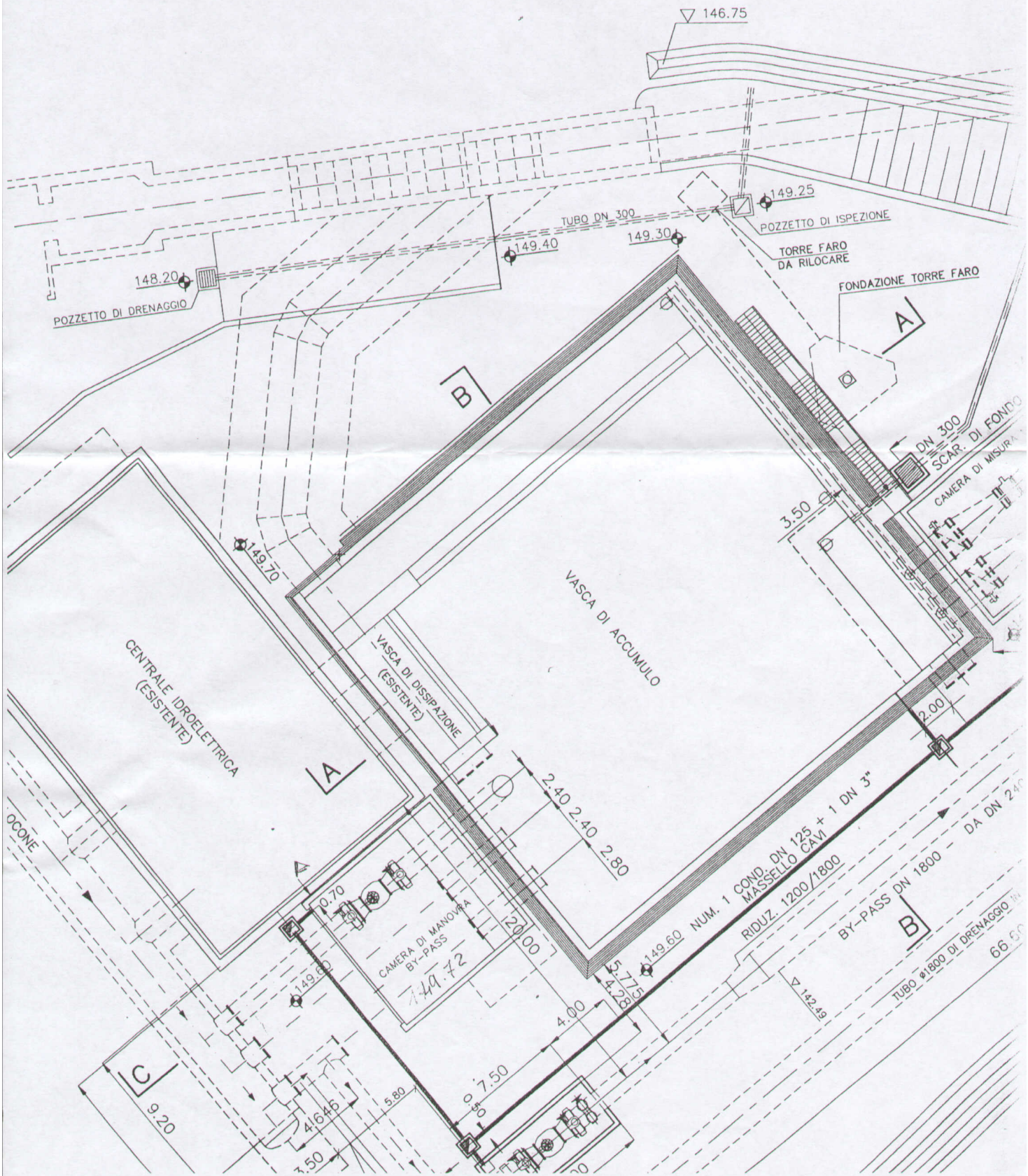




SEZIONE A-A



SEZIONE B-B



SCHEMA OFANTO

