CONSORZIO DI BONIFICA
TERRE D'APULIA

PROGETTO ESECUTIVO DEI LAVORI DI MANUTENZIONE DELLE OPERE PUBBLICHE DI BONIFICA PER L'ANNO 2014

U.T.O. N° 2 OFANTO

TORRENTE LOCONE A MONTE DIGA, CANALE GIAURRO IN AGRO DI MINERVINO E TORRENTE LAMAPOPOLI IN AGRO DI CANOSA

SEZIONI DI SCAVO DEI TORRENTI LAMAPOPOLI (Agro di Canosa) E DEL CANALE GIAURRO (Agro di Minervino)

IL RESPONSABILE DEL PROCEDIMENTO
Dott. Ing. Giovanni MARINELLI

IL PROGETTISTA
Geom. Pasquale CORDASCO

ALL. N°
4.2

Scala
1:100

BARI, NOVEMBRE 2014

AGGIORNAMENTO

Canale Giaurro
Agro di Minervino

Sezione a valle

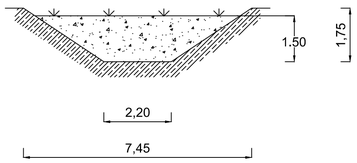

Canale Giaurro
Agro di Minervino

Sezione a mt 80,00

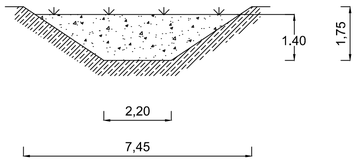

BACINO DEL FIUME OFANTO
Canale Lamapopoli monte
Agro di Canosa

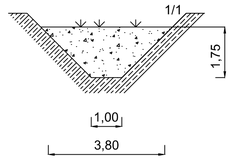

A mt 100,00 a monte

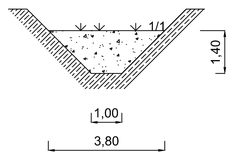

A mt 200,00 a monte

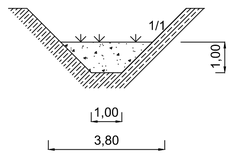

BACINO DEL FIUME OFANTO
Canale Lamapopoli valle
Agro di Canosa

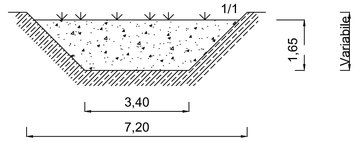

A mt 10,00 a monte

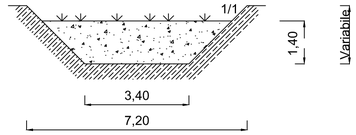
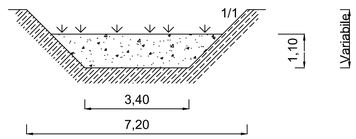
A mt 180,00 a monte